

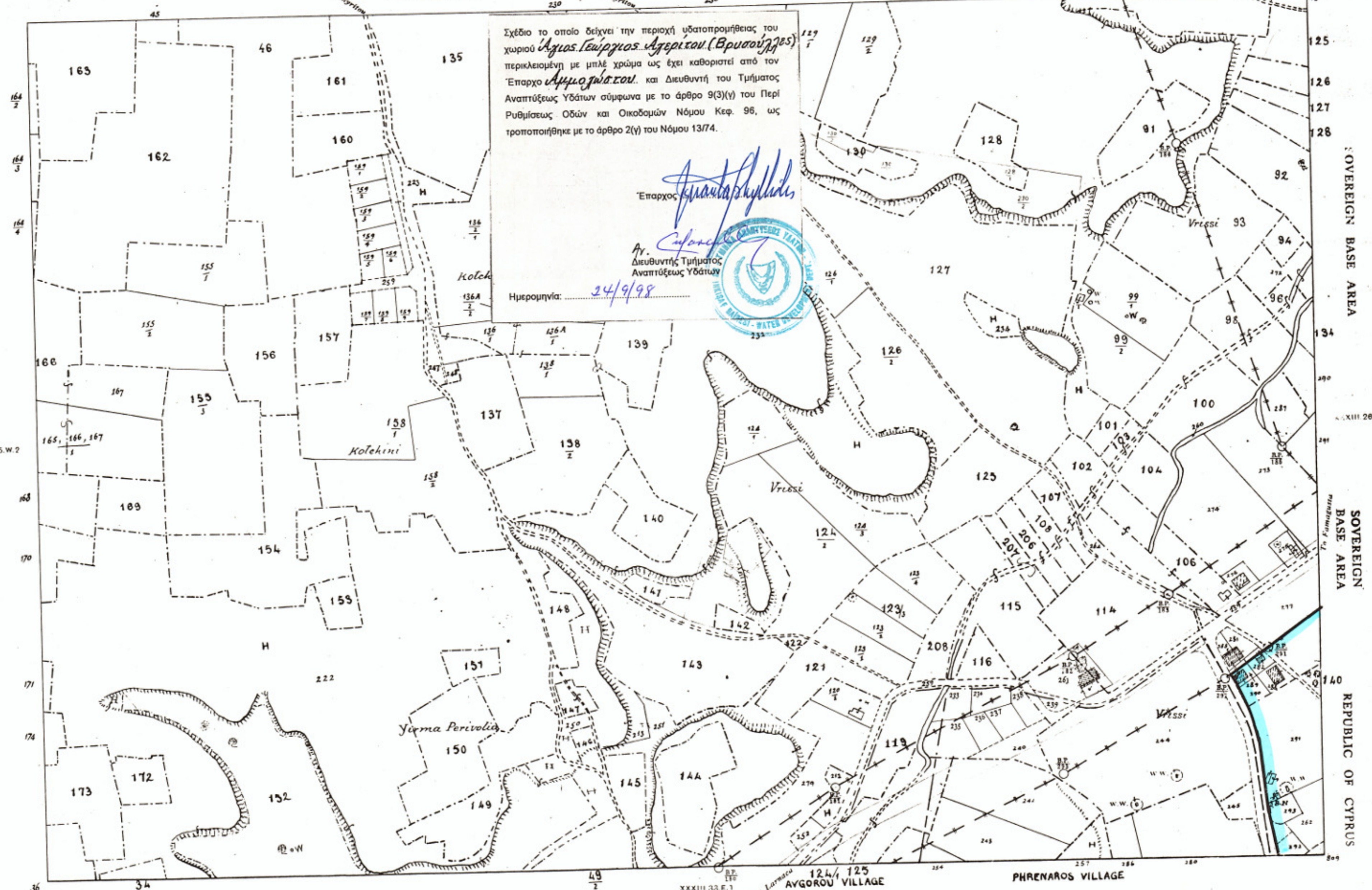
Σχέδιο το οποίο δείχνει την περιοχή υδατοπρομήθειας του χωριού *Άγιος Γεώργιος Ακρυτίου (Βρυσούλης)* περικλειόμενη με μπλε χρώμα ως έχει καθορισθεί από τον Έπαρχο *Αμμοχώστου* και Διευθυντή του Τμήματος Αναπτύξεως Υδάτων σύμφωνα με το άρθρο 9(3)(γ) του Περὶ Ρυθμίσεως Οδῶν και Οικοδομῶν Νόμου Κεφ. 96, ως τροποποιήθηκε με το άρθρο 2(γ) του Νόμου 13/74.

Έπαρχος

Διευθυντής Τμήματος Αναπτύξεως Υδάτων

Ημερομηνία:

24/9/98




SOVEREIGN BASE AREA

SOVEREIGN BASE AREA

REPUBLIC OF CYPRUS

Surveyed by Dept. of Lands & Surveys.
 State Copyright Reserved
 Revised from D.L.O. plans 1941, 1945, 1960, 1991

Scale 1 : 2500

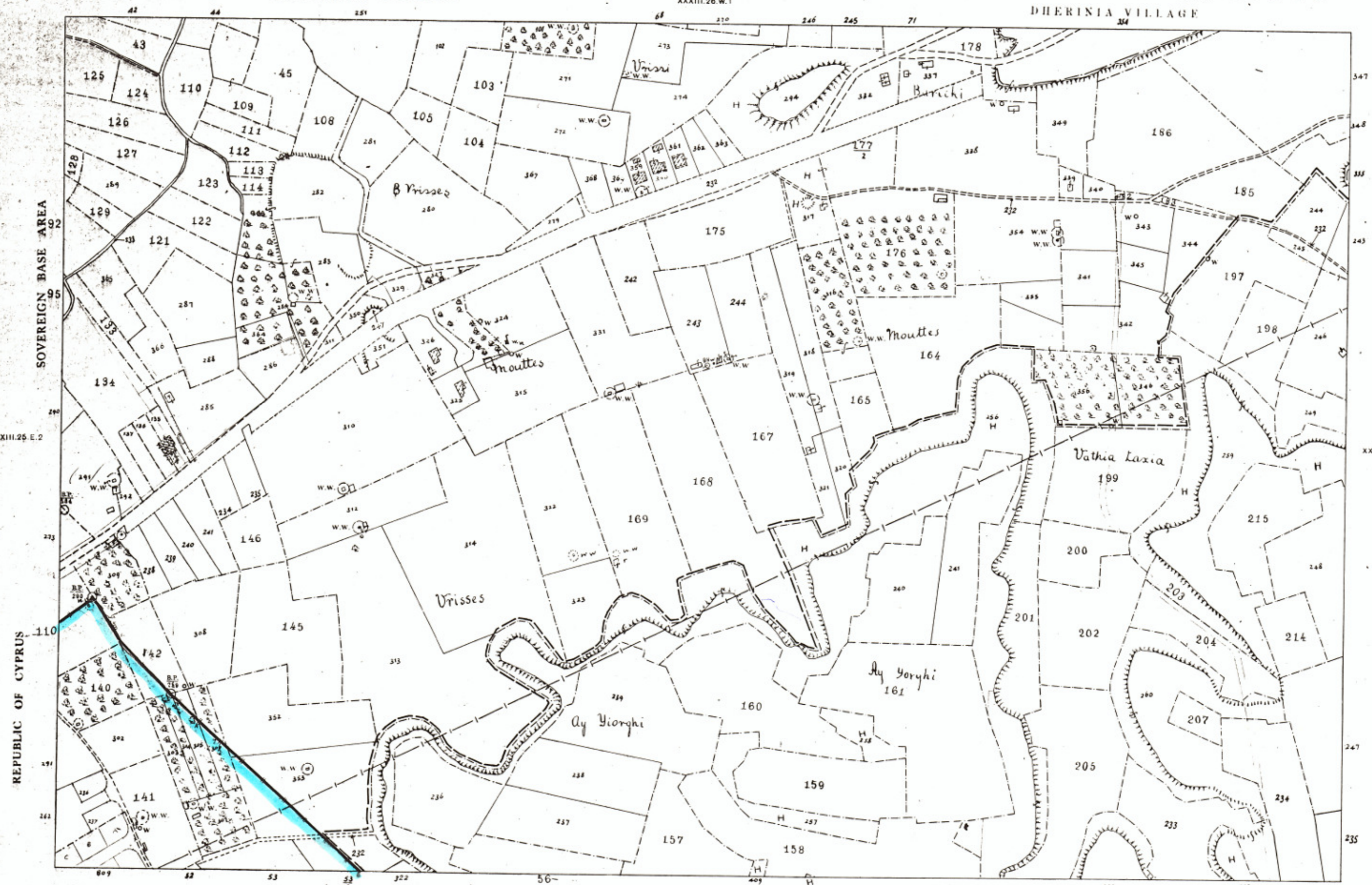


L/sia

2
AY-


AKHYRITOU VILLAGE

SHEET XXXIII PLAN 26 W 2
DHERINIA VILLAGE



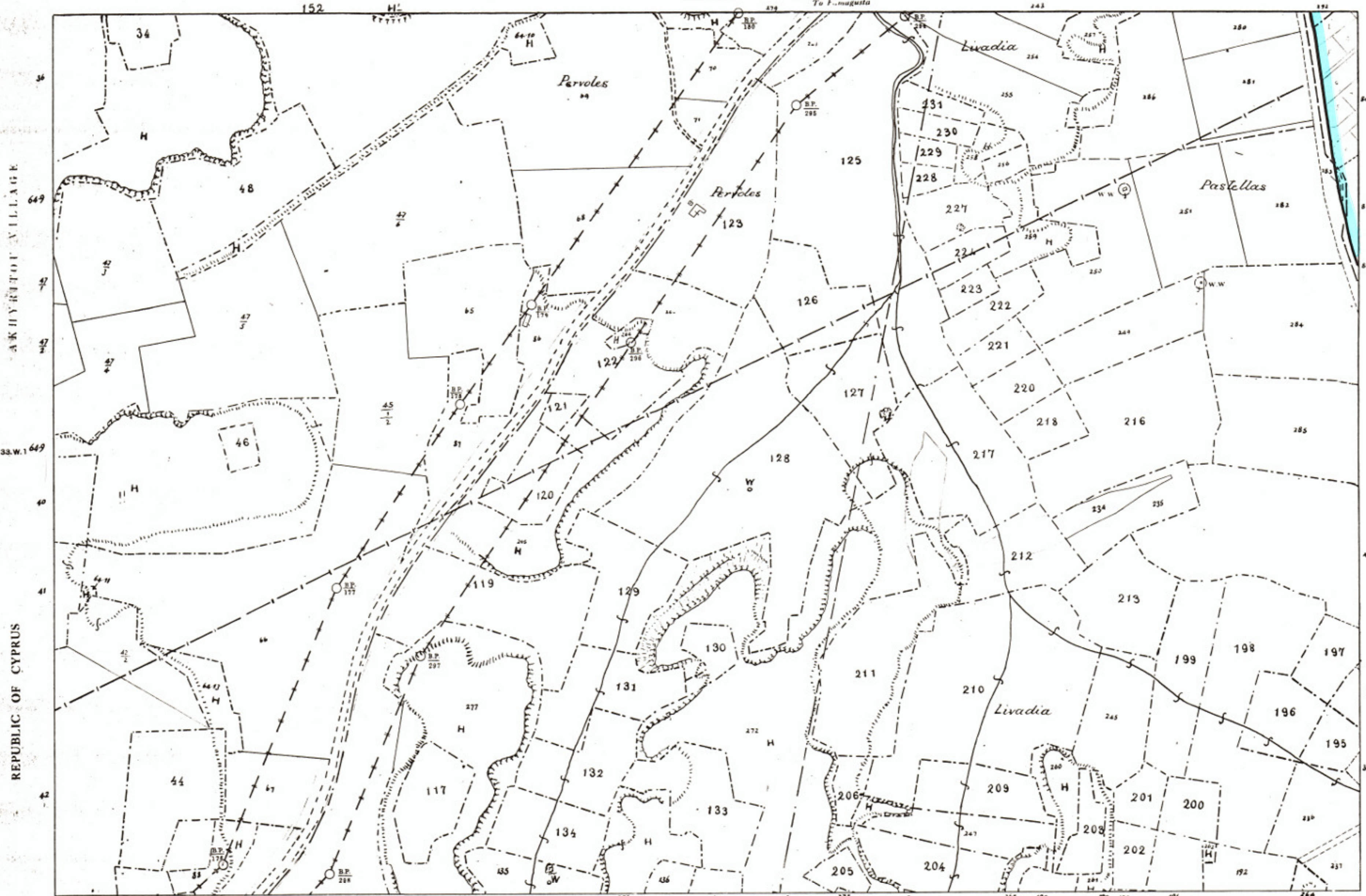
Surveyed by Dept. of Lands & Surveys.
 State Copyright Reserved
 Revised from D.L.O. plans 1984, 1985, 1987, 1988, 1989, 1991

Scale 1 : 2500



3
80

SOVEREIGN BASE AREA
To F. magista



AKHYRIOT VILLAGE

REPUBLIC OF CYPRUS

REPUBLIC OF CYPRUS
AKHYRIOT VILLAGE

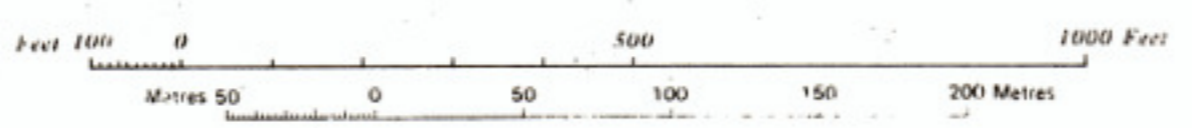
PHENAROS VILLAGE

AVGOROU VILLAGE

Surveyed by Dept. of Lands & Surveys, 1907
State Copyright Reserved
Used from D.L.O. plans, 1903, 1905
from Larissa

XXXIII.33.E.2

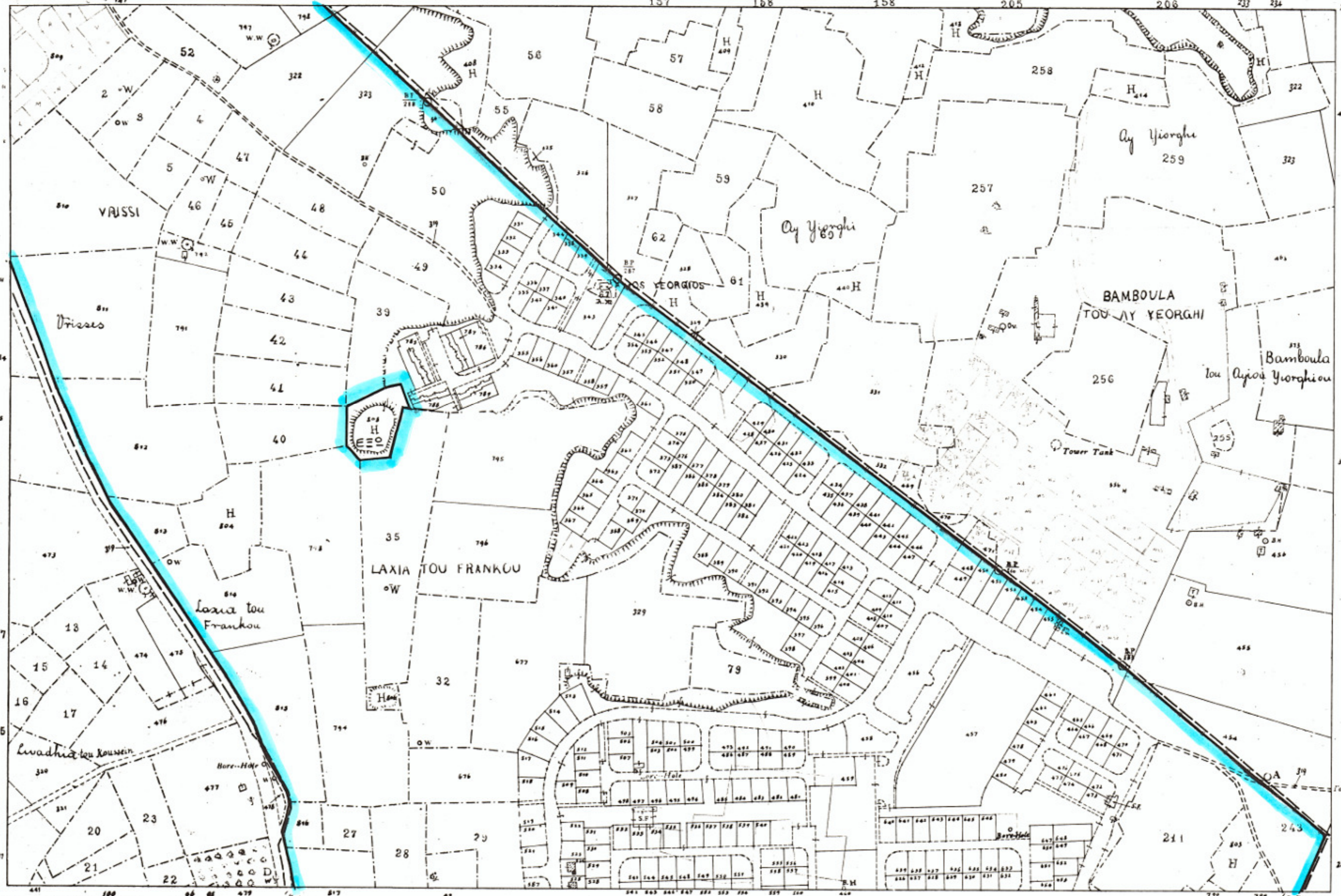
Scale 1 : 2500



PHRENAROS VILLAGE

XXXIII.26 W.2

SOVEREIGN BASE AREA



REPUBLIC OF CYPRUS
PHRENAROS VILLAGE

Surveyed by Dept. of Lands & Surveys, 1907
State Copyright Reserved
Revised from D.L.O. plans, 1904, 1906, 1907, 1908, 1909

XXXIII.34.W.2

Scale 1 : 2500

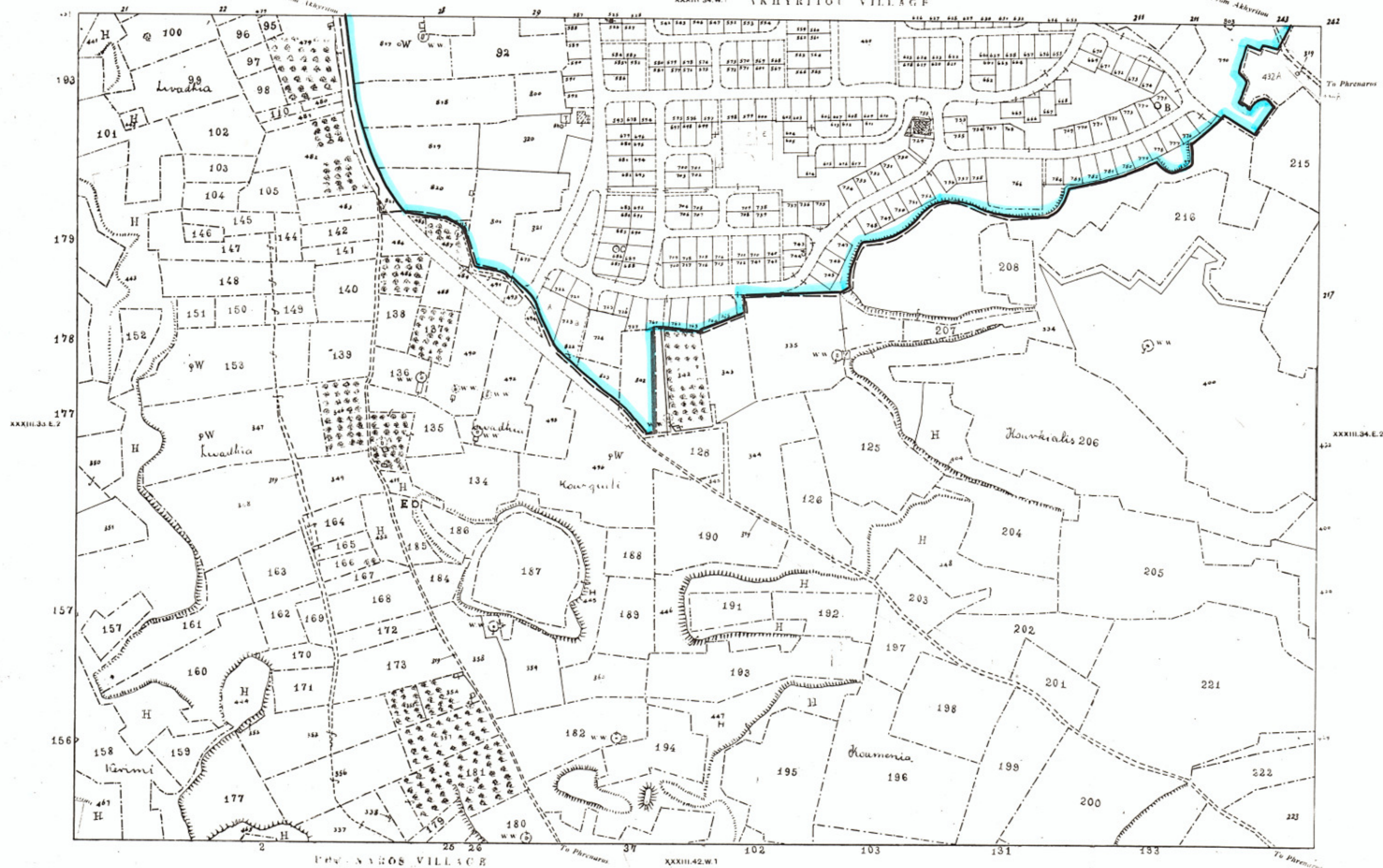


AKHYRITOU VILLAGE

XXXIII.34.E.1

5
of


AKHYRITOU VILLAGE



POY-SAROS VILLAGE

Surveyed by Dept. of Lands & Surveys, 1907
State Copyright Reserved
Based on D.L.O. plan of 1904

Scale 1 : 2500



AYIOS YEORYIOS



1:10000 0.0 100.0 M.D.
 1:25000 100.0 100.0 S.D.
 1:50000 100.0 100.0 S.D.

Surveyed by Dept. of Lands & Surveys 1911
 State Copyright Reserved
 Modified from D.L.O. plans, January 1974

Scale 1 : 1250

